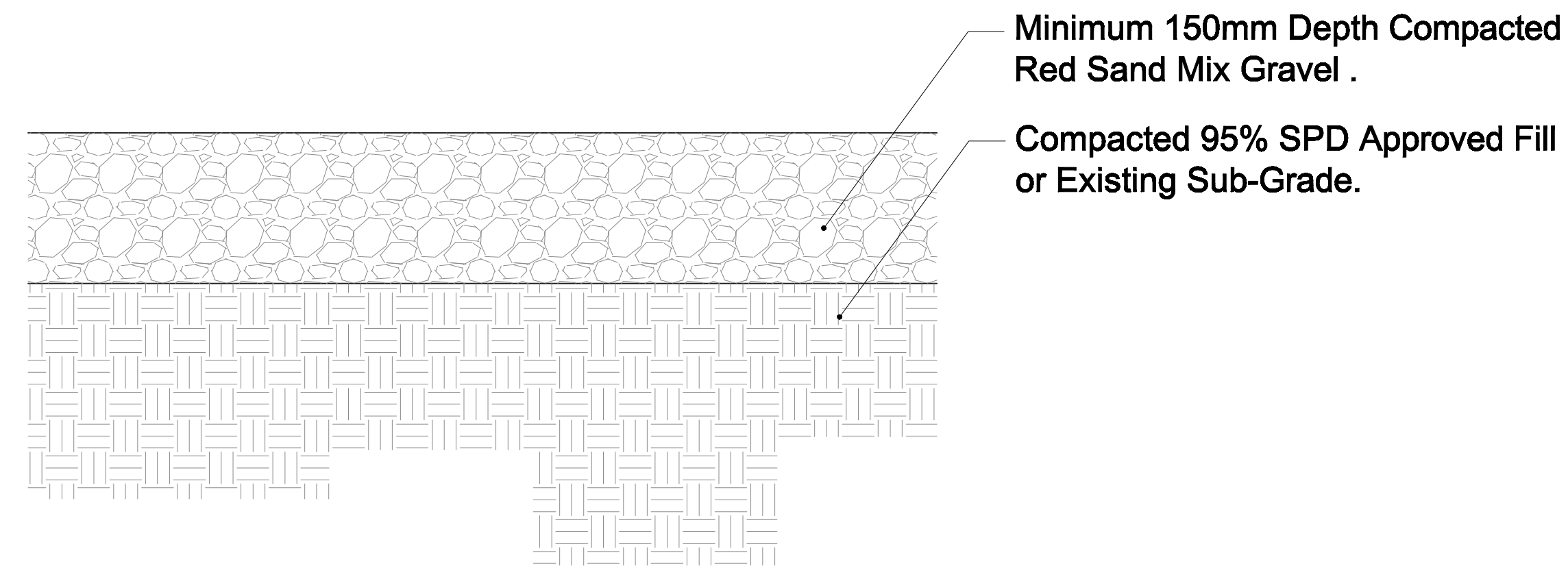
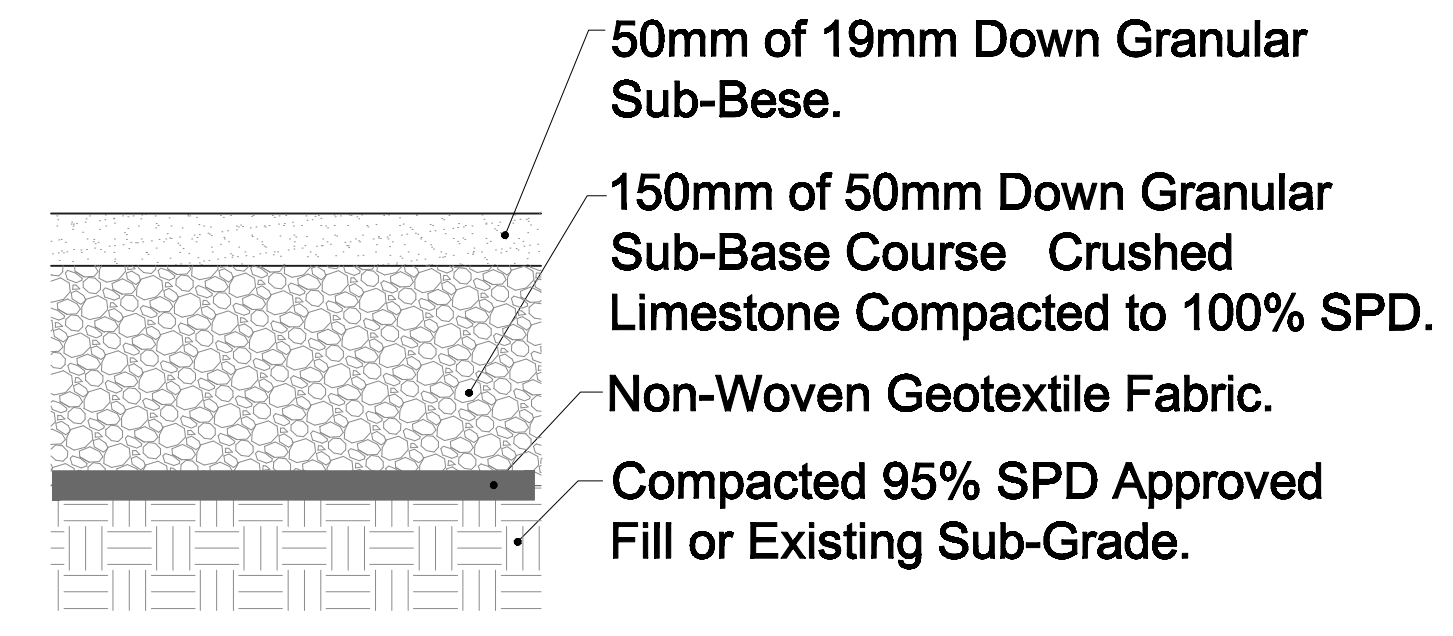


1 TYPICAL SODDING  
L7 SCALE: 1:5

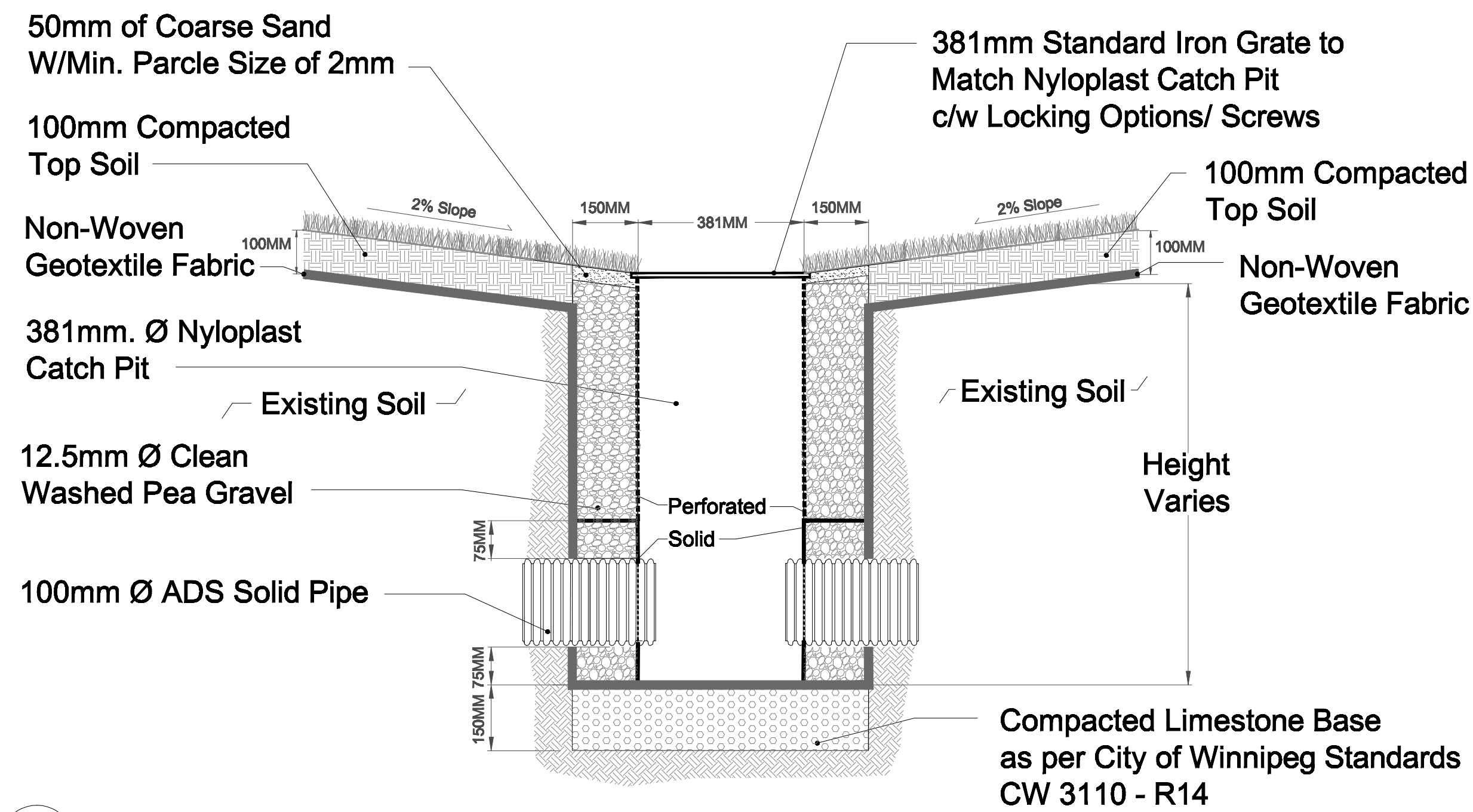


2 SKINNED INFIELD SURFACE  
L7 SCALE: 1:5

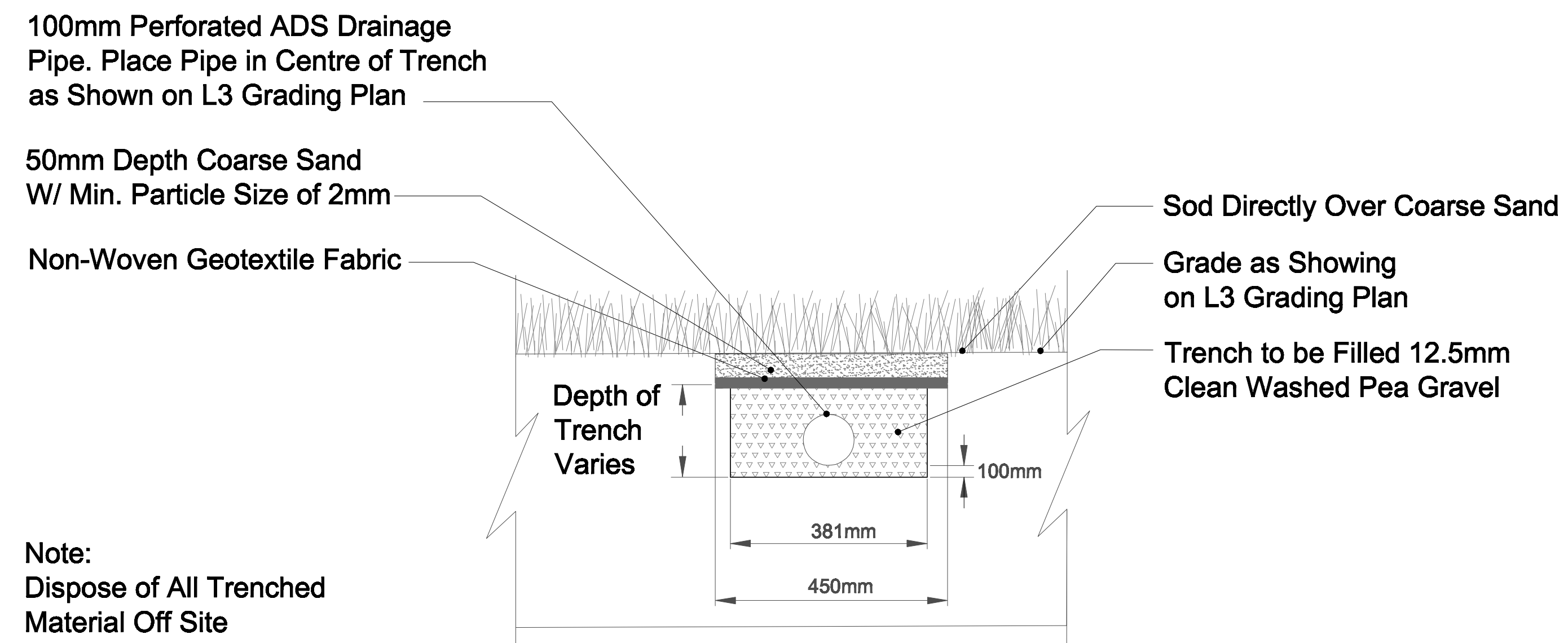


3 GRANULAR PAVING DETAIL  
L7 SCALE: 1:5

- GENERAL NOTES**
- ALL DIMENSIONS ARE IN METERS UNLESS OTHERWISE NOTED.
  - ALL WORK TO BE DONE IN ACCORDANCE WITH CITY OF WINNIPEG STANDARDS UNLESS OTHERWISE NOTED.

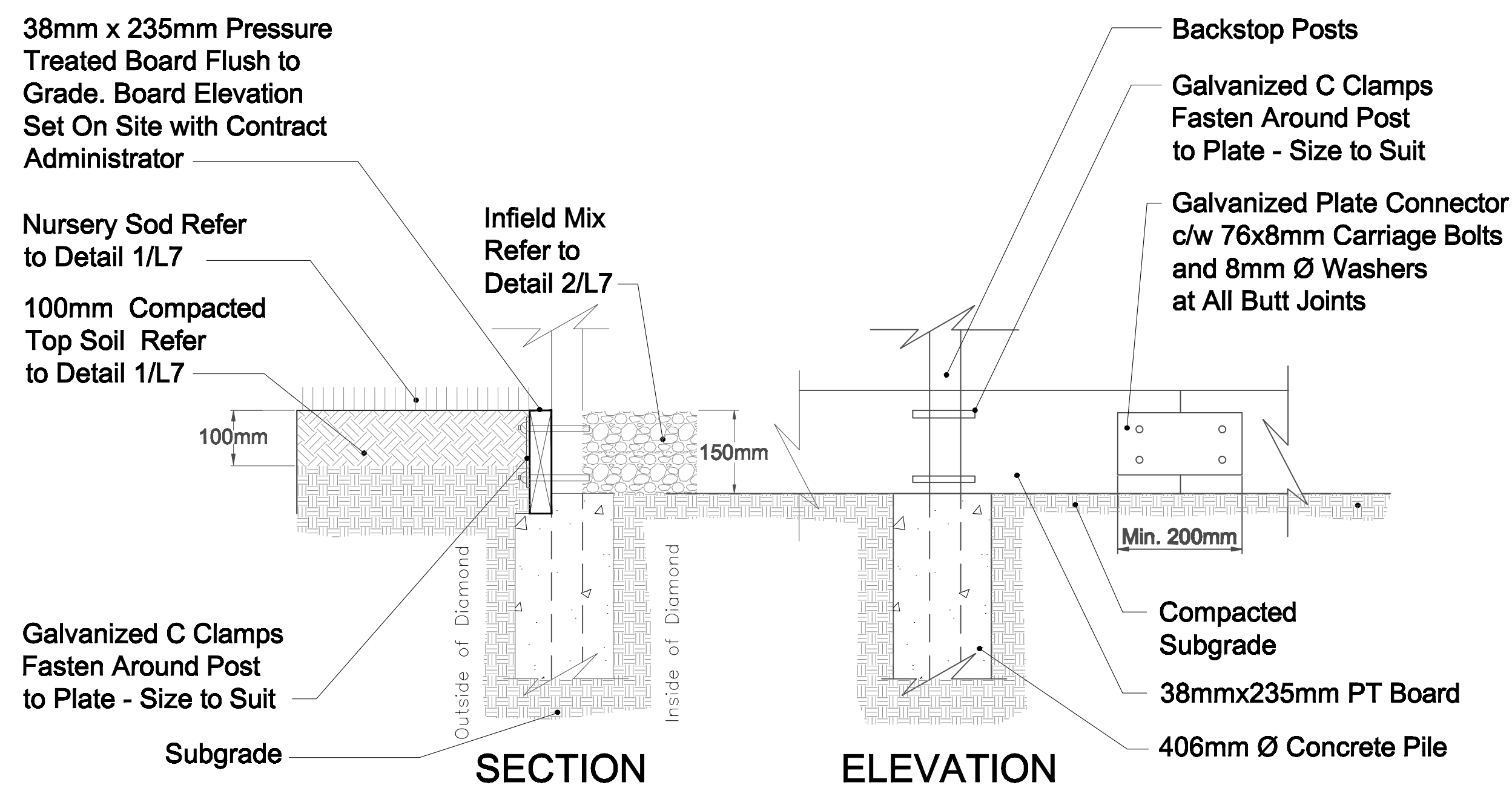


4 CATCH PIT DETAIL  
L7 SCALE: 1:10

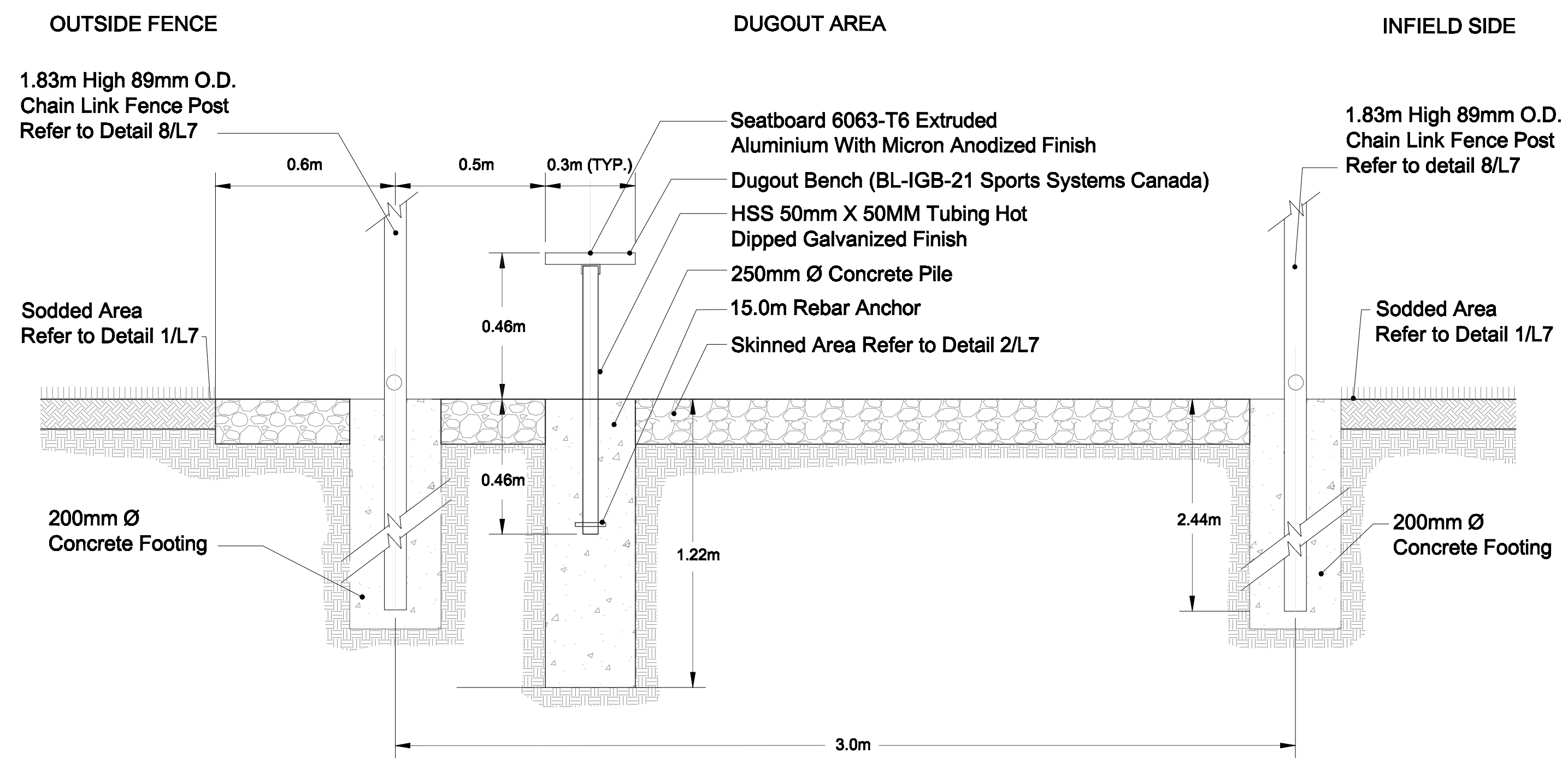


Note:  
Dispose of All Trenched Material Off Site

5 ADS TRENCH DETAIL  
L7 SCALE: 1:8



6 SODDING AND BACKSTOP EDGING DETAIL  
L7 SCALE: 1:8



7 SECTION THROUGH DUGOUT AREA  
L7 SCALE: 1:15

No.	Revisions	Date	By
June, 2011	As Noted		
Designed By	Drawn By	Checked By	
CN	TM, WS	CN	

LOMBARD NORTH GROUP  
505-93 Lombard Ave. Winnipeg  
Manitoba R3B 3B1  
Tel (204) 943 3896 Fax (204) 947 8896

THE CITY OF WINNIPEG  
Planning, Property and Development Department  
Unit 15 - 30 Fort Street, Winnipeg, Manitoba R3C 4X5

VINCE LEAH COMMUNITY  
CENTRE BASEBALL FIELD  
REDEVELOPMENT

Sheet Title  
L7 - DETAILS 3

Project No. Drawing No.  
Bid Opportunity # 531-2011 L7